




VIENNA TO NELSON

RELIABILITY PROJECT

VIEWPOINT LOCATION MAP



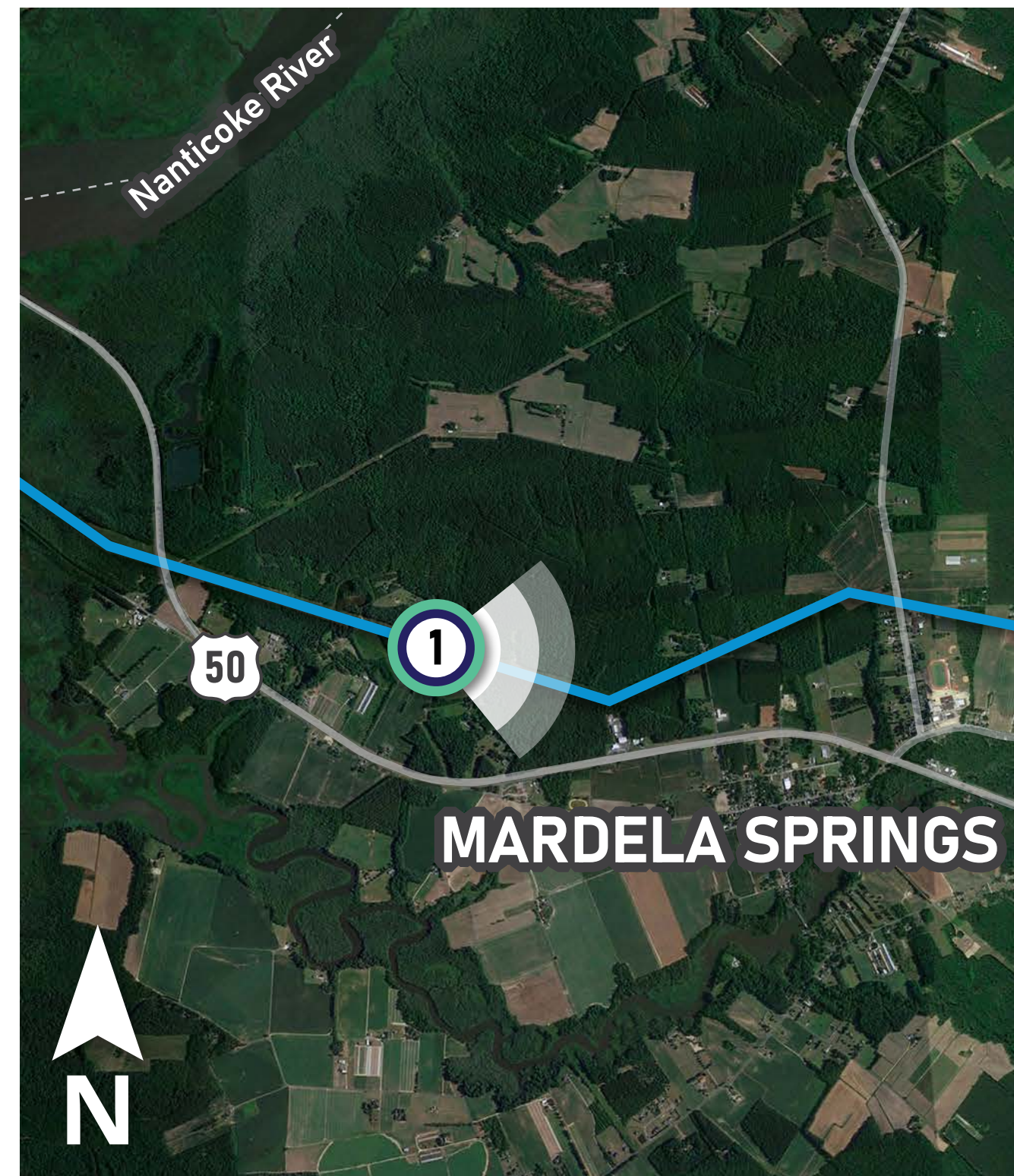
-  VIEWPOINTS
-  PROPOSED TRANSMISSION LINE
-  EXISTING SUBSTATION

VIENNA TO NELSON

RELIABILITY PROJECT

PHOTO SIMULATION VIEWPOINT 1

DATE: 10/6/22 TIME: 12:58 PM
VIEWING DIRECTION: EAST



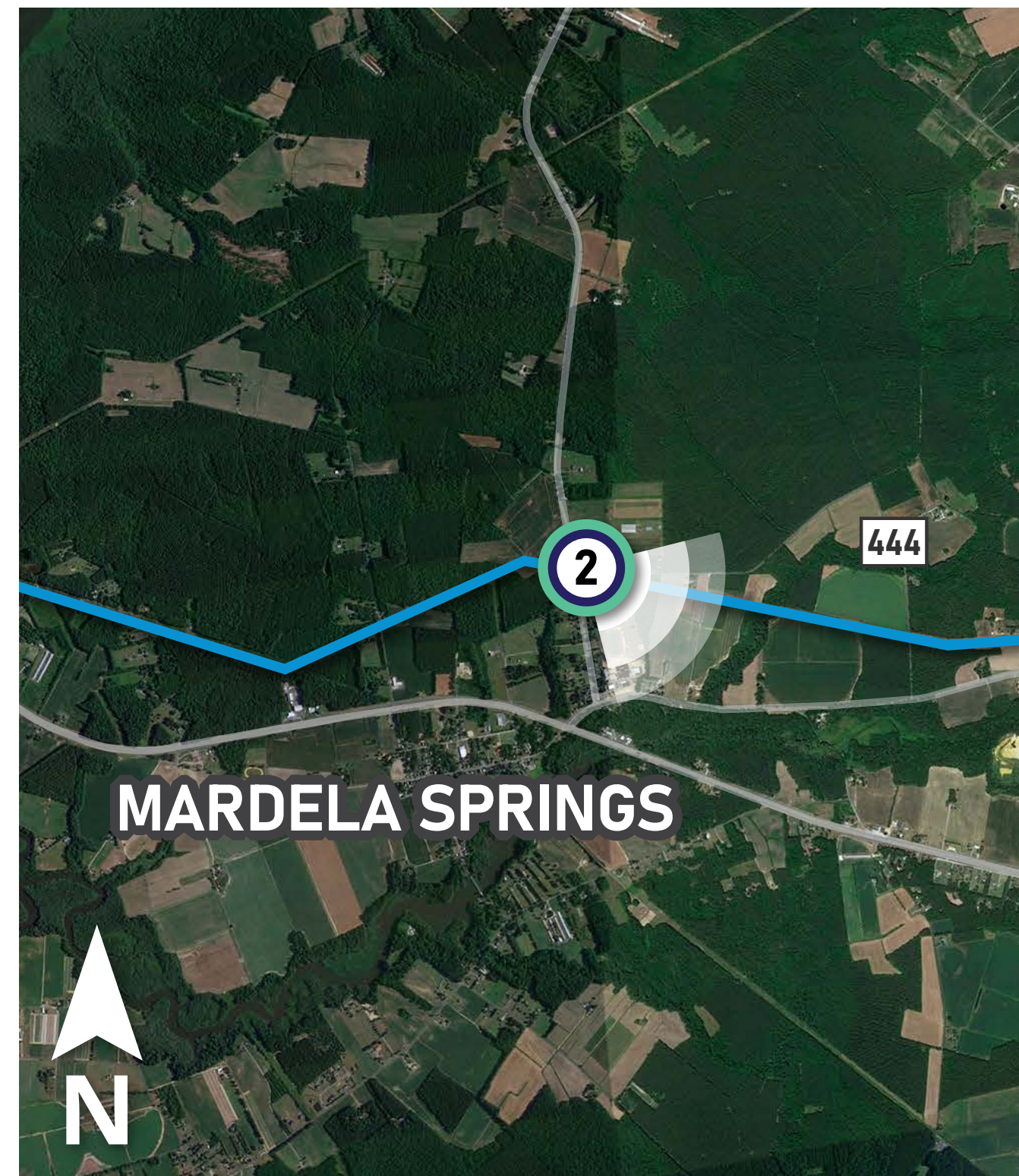
-  VIEWPOINTS
-  PROPOSED TRANSMISSION LINE

VIENNA TO NELSON

RELIABILITY PROJECT

PHOTO SIMULATION VIEWPOINT 2

DATE: 10/6/22 TIME: 12:38 PM
VIEWING DIRECTION: SOUTHEAST



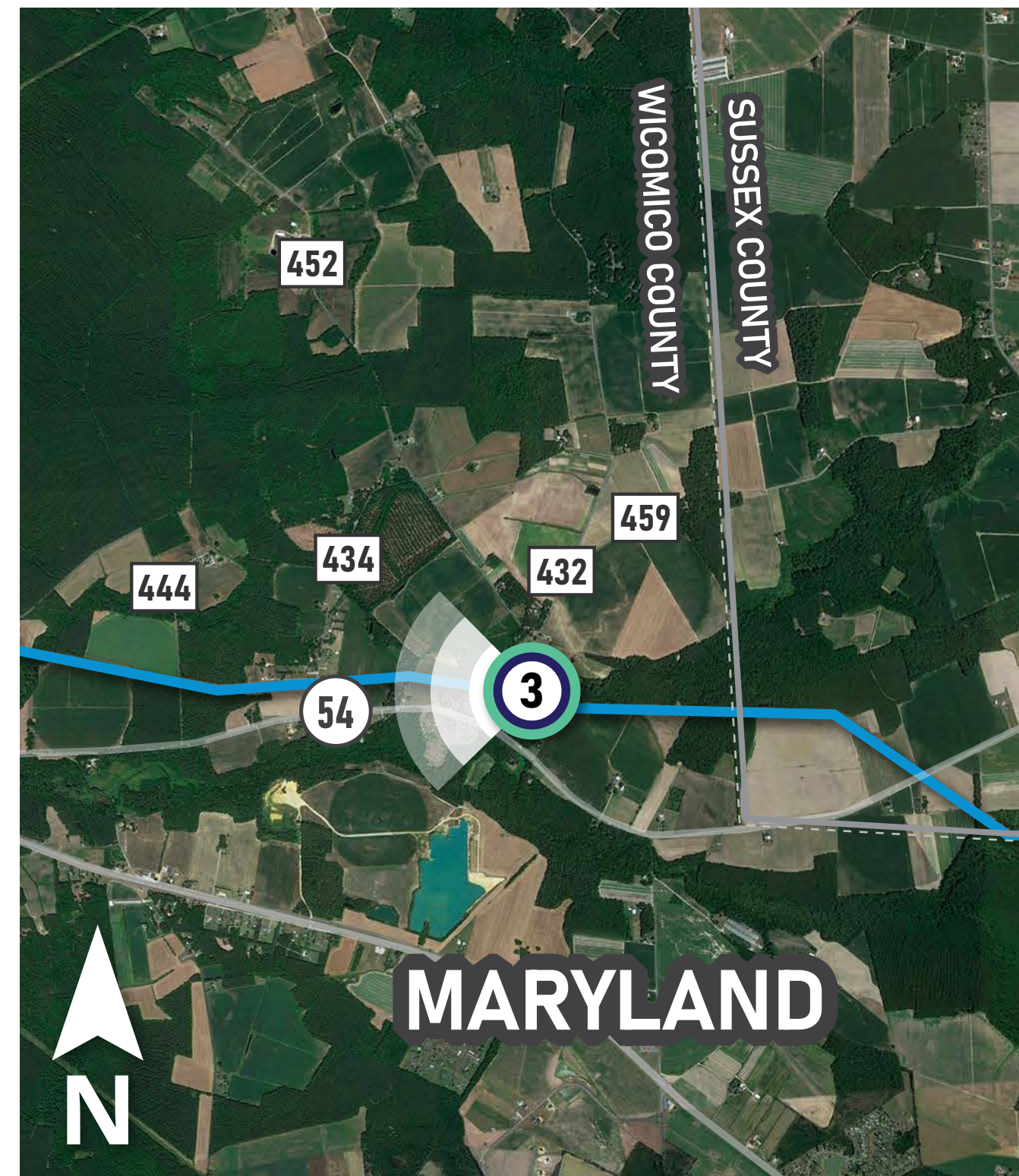
 VIEWPOINTS
 PROPOSED TRANSMISSION LINE

VIENNA TO NELSON

RELIABILITY PROJECT

PHOTO SIMULATION VIEWPOINT 3

DATE: 10/6/22 TIME: 12:13 PM
VIEWING DIRECTION: WEST



EXISTING CONDITIONS



PROPOSED CONDITIONS

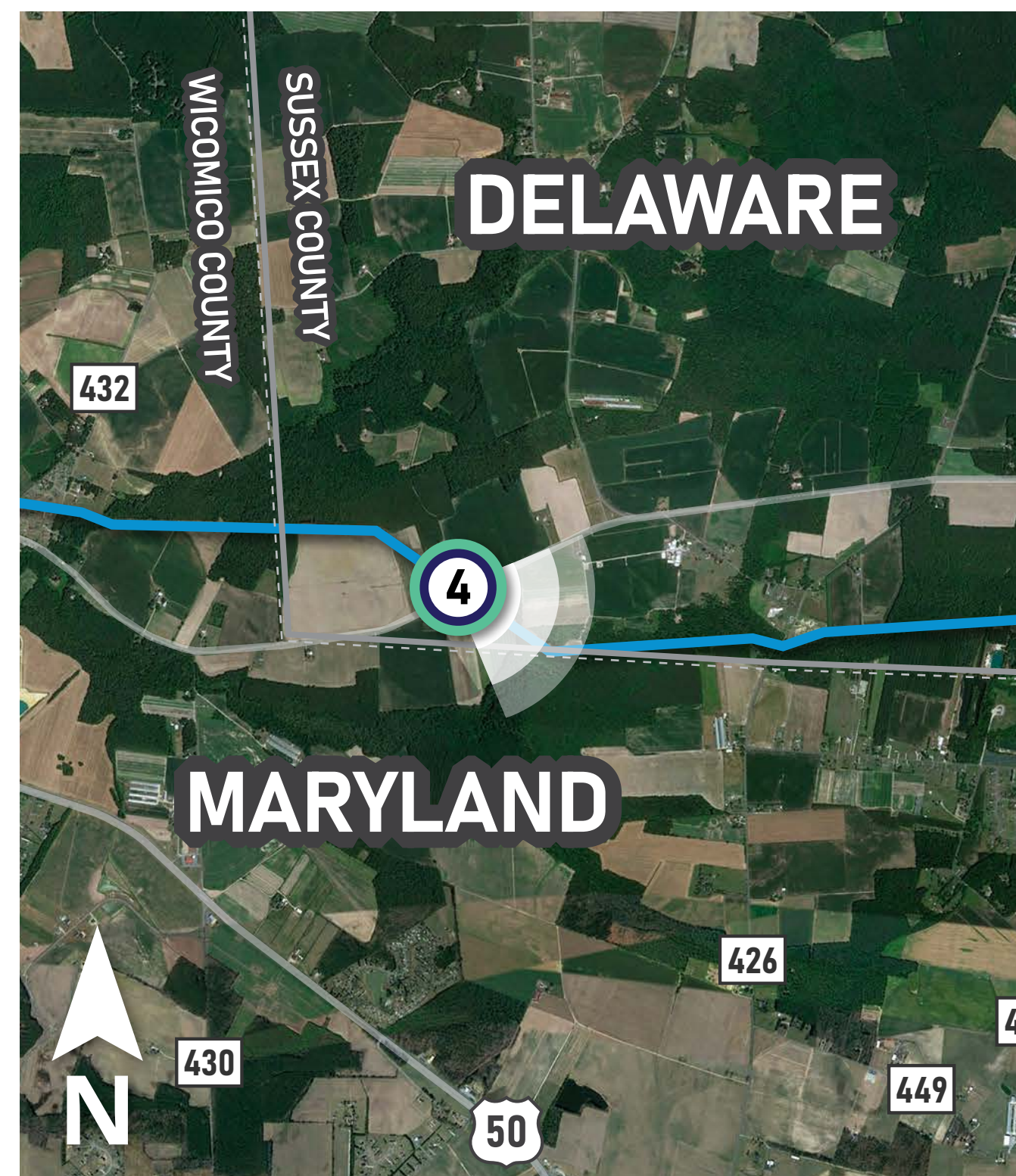
- 3 VIEWPOINTS
- PROPOSED TRANSMISSION LINE

VIENNA TO NELSON

RELIABILITY PROJECT

PHOTO SIMULATION VIEWPOINT 4

DATE: 10/6/22 TIME: 12:04 PM
VIEWING DIRECTION: SOUTHEAST



EXISTING CONDITIONS



PROPOSED CONDITIONS

-  VIEWPOINTS
-  PROPOSED TRANSMISSION LINE

VIENNA TO NELSON

RELIABILITY PROJECT

PHOTO SIMULATION VIEWPOINT 5

DATE: 10/6/22 TIME: 10:40 AM
VIEWING DIRECTION: SOUTHEAST



EXISTING CONDITIONS



PROPOSED CONDITIONS

- 5 VIEWPOINTS
- PROPOSED TRANSMISSION LINE
- EXISTING SUBSTATION